






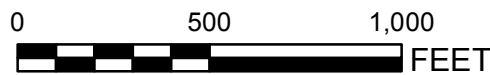


LEGEND

-  FORMER OWENS CORNING FACILITY
-  OFF-SITE GRAB GROUNDWATER LOCATION
-  OFF-SITE MONITORING WELL
-  BELOW GWQS FOR DOWTHERM A CONSTITUENTS
-  ABOVE GWQS FOR DOWTHERM A CONSTITUENTS
-  WATER PURVEYORS (AS OF 1998, <http://www.state.nj.us/dep/gis/stateshp.html>)
-  MUNICIPALITY BORDER



NOTES:

1. BLOCK AND LOT NUMBERS ARE SHOWN FOR EACH TAX PARCEL: (E.G. 1602 3 = BLOCK 1602, LOT 3)
2. GWQS = GROUNDWATER QUALITY STANDARDS

FORMER OWENS CORNING FACILITY
 BERLIN, NEW JERSEY

**OFF-SITE INVESTIGATION
 LOCATIONS**



DRAFT